


GLEN SPEAN & THE GREAT GLEN

ACHNACARRY AND GAIRLOCHY

Achnacarry, the seat of the Clan Cameron, is a rural township sitting between Loch Lochy and Loch Arkaig. Gairloch about 6 miles south of Achnacarry, is a scattered rural community set around the River Lochy and the Canal.


CHURCHES

	Location	Parking	Access	Toilets	Opening Times/Other Information
<u>Achnacarry</u> St Kieran's 01397 703203 www.churchofscotland.org.uk	200m from road at Bunarkaig.	Footpath access		-	3.00p.m. on 4 th Sunday of month.



POST OFFICE

<u>Achnacarry</u> Post Office 01397 712718 www.postoffice.com	In village on road to castle	On road			Opening hours. Mon.- Fri. 9.00a.m. – 1.00p.m. 2.00p.m. – 5.30p.m. Sat. 9.00a.m. – 1.00p.m.
--	------------------------------	---------	---	--	---

PLACES OF INTEREST AND VISITOR ATTRACTIONS

<u>Achnacarry</u> Clan Cameron Museum 01397 712480 www.visit-fortwilliam.co.uk/clan-cameron	In village on road to castle.	Adjacent			Open daily April to mid October Fully accessible toilets proposed at early date.
--	-------------------------------	----------	--	--	---


RESTAURANTS, CAFES AND BARS.

<u>Gairloch</u> Telford Tearooms 01397 712727	At canal side Gairloch Basin	Adjacent, Disabled only			Summer only
---	---------------------------------	----------------------------	---	---	-------------

FORT AUGUSTUS

Bustling Victorian village at the end of Loch Ness. Originally a 17th century fort on General Wade's road, the fort was gifted to the Benedictine Monks in 1875 and a huge abbey built on the site. Lying astride the A82 trunk road and the Caledonian Canal, the village is now a major tourist centre and servicing centre for the wider countryside.



BANKS/ BUILDING SOCIETIES/ INSURANCE/SOLICITORS

	Location	Parking	Access	Toilets	Opening Times/Other Information
<u>Fort Augustus</u> Bank of Scotland 01320 366297 www.bankofscotland.co.uk	Station Road	On road side			Mon, Thur, Fri 9.15a.m. -12.30p.m. 1.30 - 4.45p.m.





CASH POINTS

<u>Fort Augustus</u>	Post Office Canal side: south	Across street			
<u>Fort Augustus</u>	Gulf Petrol Station On A82	Adjacent			


CHURCHES

<u>Fort Augustus</u> Church of Scotland 01320 366520 www.churchofscotland.org.uk	On A82 adjacent to Lovat Arms Hotel	Adjacent Gravel			Disabled toilets Loop system Services: Sept. – April 10.00a.m. May – Aug. 12 noon
<u>Fort Augustus</u> Free Church	Bunoich Brae	Adjacent	 Steep approach to access ramp.		Services on Sundays 11.00a.m. and 3.30p.m.









DOCTORS, HEALTH CENTRES AND HOSPITALS

	Location	Parking	Access	Toilets	Opening Times/Other Information
<u>Fort Augustus</u> Cill Chuimein_Medical Centre 01320 366 216 www.nhshighland.scot.nhs.uk	On A82 Fort William road.	Adjacent In grounds			Mon. – Fri. 9.00a.m. - 1.00p.m. Mon, Tues, Fri. 2.00 - 5.00p.m. Wed. 2.00 - 6.00p.m.
<u>Fort Augustus</u> Telford Centre Residential Care Home www.highland.gov.uk	Abertarff Place	Adjacent			





HALLS

<u>Fort Augustus</u> Village Hall Tennis Court & equipped playground.	Bunoich Brae	Rear of hall Some distance.			Steep footpath approach. Drop off space at entrance. Ceilidh and traditional dancing every Wed. – July & August.
---	--------------	--------------------------------	---	--	---




HOTELS

<u>Fort Augustus</u> Incharcadoch Lodge 01456 450900 www.inchnacardoch.co.uk	On A82 North of village.	Adjacent			Side entrance suitable for assisted wheelchair access.
<u>Fort Augustus</u> Lovat Arms Hotel 01456 459250 www.lovatarms-hotel.com	On A82 Fort William Road	Adjacent			Access to Dining Room, Bar & Restaurant
<u>Fort Augustus</u> Richmond House Hotel 01320 366719	Main Street	adjacent			
<u>Caledonian Hotel</u> 01320 366256 www.thcaledonianhotel.com	On A82 Fort William Road	Adjacent, loose surface.			Includes bar and Restaurant.





PETROL STATIONS

	Location	Parking	Access	Toilets	Opening Times/Other Information
<u>Fort Augustus</u> West End Garage - repairs 01320 366247	Fort William Road				24 hours breakdown service
<u>Fort Augustus</u> Gulf Station - petrol Great Glen Trading Centre 01320 366788	In village centre				


PLACES OF INTEREST AND VISITOR ATTRACTIONS

<u>Fort Augustus</u> Caledonian Canal Visitor Centre 01320 366493 www.waterscape.com	Canalside North	Drop off only			April – October - 7 days 9.30a.m. – 5.30p.m. March - Weekends only.
<u>Fort Augustus</u> The Clansman Centre Celtic Crafts & Show. 01320 366444 www.scottish-swords.com	At Canal Bridge	Drop off only		No	
<u>Fort William</u> Highland & Rare Breeds Croft & Childrens Farm Highland Cattle, Deer etc. 01320 366433	Behind Gulf Service Station	Public Car Park 200m	 Long distance	No	Rough gravel; suitable for assisted wheelchair.


POLICE, AND FIRE STATIONS

	Location	Parking	Access	Toilets	Opening Times/Other Information
<u>Fort Augustus</u> Police Station 01320 366400 www.northernpolice.uk	On A82 Fort William Road	No Drop off at door.			
<u>Fort Augustus</u> Fire Station 01397 702222 www.fire.org.uk	On A82 Fort William Road	On site			




POST OFFICES

<u>Fort Augustus</u> W MacDonald 01320 366200 www.postoffice.co.uk	Newsagents Canal Side South	On road side			Mon, Tue, Thurs, Fri 9.00a.m. - 5.30p.m. Wed 9.00a.m. - 1.00p.m. Sat 9.00a.m. - 12.30p.m.
---	-----------------------------------	--------------	---	--	--












PUBLIC SERVICE OFFICES

<u>Fort Augustus</u> Service Point 01320 366 733	Oich Road Memorial Hall	No. Drop off at door.		No	Mon – Fri 9.00a.m. – 1.00p.m. 2.00 – 5.00p.m.
--	----------------------------	--------------------------	---	----	---





RESTAURANTS, CAFES AND BARS

<u>Fort Augustus</u> Gondolier Restaurant & Bar 01320 366262	On A82 Fort William Road	Adjacent		Downstairs	Public Bar downstairs
<u>Fort Augustus</u> The Scots Kitchen 01320 366 361	Main street	Across main road, drop kerb.		Nearby	
<u>Fort Augustus</u> The Boathouse Restaurant 01320 366682 www.lochnessboathouse.co.uk	Through Abbey grounds.	Nearby			On edge of Loch Ness. Outdoor seating in gravel unsuitable for wheelchairs.





RESTAURANTS, CAFES AND BARS [contd]

	Location	Parking	Access	Toilets	Opening Times/Other Information
<u>Fort Augustus</u> Neuk Restaurant & Café Bar 01320 366363	Canalside South	On street short term			9.00a.m. - 6.00p.m.
<u>Fort Augustus</u> The Moorings Restaurant & Take-away 01320 366484	Oich Road	On street			
<u>Fort Augustus</u> The Lock Inn & Gilliegorm Restaurant 01320 366302	Canalside South	On street			Restaurant upstairs
<u>Fort Augustus</u> Poachers Bar 01320 366719	Main Street	At Rear			Access to Richmond House Hotel, open from 1.00p.m.
<u>Fort Augustus</u> The Canalside Chip Shop 01320 366456	Canalside South	On street		No	Take away open April- October only 9.00a.m. – 9.00p.m.
<u>Fort Augustus</u> The Bothy 01320 366 710 www.lochnessrestaurnt.co.uk	Canalside South	On street and at rear of building			Baby changing facilities.







SCHOOLS & COLLEGES

	Location	Parking	Access	Toilets	Opening Times/Other Information
<u>Fort Augustus</u> Kilchuimen Academy Secondary 01320 366296 www.highland.gov.uk	Station Road	Staff only – Dedicated bays.			Ramp to playing field
<u>Fort Augustus</u> Kilchuimen Academy Primary 01320 366759 www.highland.gov.uk	Station Road	Staff only Dedicated bays			Ramp to playing field


SHOPS

<u>Fort Augustus</u> The Imray Shop Needlecraft, books & gifts. 01320 366724 www.imray-demon.co.uk	Main Street	50m in Car Park		No	Mon – Sat. 10.00a.m. – 5.00p.m. Sun. 2.00 – 5.00p.m.
<u>Fort Augustus</u> W MacDonald 01320 366373	Glen Moira Canalside South	On Road		No	Newsagents, National Lottery
<u>Fort Augustus</u> D. J. MacDougals Butcher, Greengrocer & Fishmonger 01320 366214	Canalside South	Adjacent Short term.		No	Tues. - Fri. 8.00a.m. – 5.00p.m. Sat. 8.00a.m. – 1.00p.m.
<u>Fort Augustus</u> The Laura Connection Local Arts & Crafts 01320 366363 www.thelauraconnection.com	Canalside South	Adjacent		No	




SHOPS

	Location	Parking	Access	Toilets	Opening Times/Other Information
<u>Fort Augustus</u> Great Glen Trading Centre, Off Licence Groceries, Crafts & Gifts 01320 366788	In village centre	Adjacent			Main village car park adjacent
<u>Fort Augustus</u> Glenalbyn Stables Gifts & Collectables 01320 366336	The Emporium Canalside	Adjacent		No	
<u>Fort Augustus</u> MacVean's Costcutters Foodmarket Gifts & Crafts.	Canalside North	Adjacent 7 parking bays		No	
<u>Fort August</u> The Mill Shop Knitwear & Gifts 01230 366404	Oich Road	Public car park 50m.		No	Drop off adjacent.
<u>Fort August</u> Iceberg Glass Glass Blowing Studio 01320 366651 www.iceberg-glass.co.uk	Main Street	Public car park 50m.		No	


SPORTS, ACTIVITIES AND PARKS

<u>Fort Augustus</u> Fort Augustus Golf Club 01320 366660 www.fortaugustusgolfclub.co.uk	Market Hall, A82 Fort William Road	Adjacent			
<u>Fort Augustus</u> Cruise Loch ness 01320 366277 www.cruiselochness.com	At canal bridge	Public Car Park 60m.	 At kiosk	No	Gravel chippings; solid ramp down too boat deck.

TOILETS

	Location	Parking	Access	Toilets	Opening Times/Other Information
<u>Fort Augustus</u> www.highland.gov.uk	On A82 beside main car park	Adjacent 5 dedicated disabled bays .			Radar Key only (<i>Summer - Tourist Office</i> <i>Winter - Petrol Station</i>)
<u>Fort Augustus for Boat Users</u> British Waterways sanitary station, toilets, showers, laundry www.waterscape.com	Oich Road	Accessible pontoon boat mooring.			At loch entrance to canal.



TOURIST INFORMATION CENTRES

<u>Fort Augustus</u> 01320 366779 www.visitscotland.com	Main car Park On A82	Adjacent 5 dedicated disabled bays.			Open April - October
--	-------------------------	---	---	--	----------------------



INVERGARRY

Old and relatively intact estate village at the mouth of the River Garry on the road to Skye. Contains two hotels and some facilities. Good sports fishing centre.





CHURCHES

<u>Invergarry</u> Church of Scotland 01320 366210 www.churchofscotland.org.uk	On A87	Adjacent Gravel		Disabled toilet Drop-off access to doorway	Service at 12 noon every Sunday
<u>Invergarry</u> St. Finnans R C Church www.catholic-church.org.uk	On A82	Adjacent Rough gravel			Sunday Mass 9.15a.m.


HALLS

Invergarry Glengarry Community Hall 01809 501429	A87 West End of village.	Adjacent 2 dedicated disabled bays			
--	-----------------------------	--	---	---	--





HOTELS

	Location	Parking	Access	Toilets	Opening Times/Other Information
<u>Invergarry</u> Glengarry Castle Hotel 01809 501254 www.glengarry.net	On A 82 South of Invergarry	Adjacent			Open March to November
<u>Invergarry</u> Invergarry Hotel 01809 501206 www.invergarryhotel.co.uk	On A87 close to A82	Adjacent			


PETROL STATIONS

<u>Invergarry</u> Glengarry Filling Station 01809 501288	On A82				2 steps at kiosk
--	--------	--	---	--	------------------



PLACES OF INTEREST AND VISITOR ATTRACTIONS

<u>Invergarry</u> Glengarry Heritage Centre 01809 501424 or 359 www.glengarryvisitorcentre.com	In Community Centre	Adjacent			Open daily Easter to mid October
<u>Invergarry</u> Oich Picnic Area www.forestry.gov.uk	A 82	Adjacent		No	South of Well of Seven Heads
<u>Invergarry</u> Laggan Locks 01320 366243 www.britishwaterways.co.uk	South of Invergarry	Adjacent			Canal users only











POST OFFICES

	Location	Parking	Access	Toilets	Opening Times/Other Information
<u>Invergarry</u> Post Office 01809 501401 www.postoffice.co.uk	Opposite old Ground	Adjacent	 Short but confined ramp		Mon. – Sat 9.00am – 12 noon



PUBLIC TOILETS

<u>Invergarry</u> Glengarry Community Hall	On A87 west end of village	Adjacent dedicated parking			Summer 9.00am – 9.00pm Winter 9.00am – 4.00pm
---	----------------------------	----------------------------	---	---	--




RESTAURANTS, CAFES AND BARS

<u>Invergarry</u> Garry Restaurant 01809 501206	On A87	Adjacent Gravel			April – October [Currently closed – may reopen under new management]
<u>Invergarry</u> Invergarry Hotel 01809 501206 www.invergarryhotel.co.uk	On A87	Adjacent			12noon -2.30p.m & 6.00 -11.00
<u>Invergarry</u> Thistle Stop Tearoom and Gift Shop 01809 510478	On A82 at Aberchalder	Adjacent			
<u>Laggan Locks</u> “MV Eagle” The Inn on the Water 07789 858567	Laggan Locks	50m	 Decking/jetty is wheelchair accessible		Converted Dutch barge
<u>Invergarry</u> Great Glen Water Park, Loch Oich Bar, Restaurant & Leisure Suite. 01809 501240 www.hoseasons.co.uk/greatglenwaterpark	On A82 South Laggan	Adjacent Dedicated disabled parking			Water Ski Ramp to patio but small step at doorway, bar upstairs.




SCHOOLS & COLLEGES

	Location	Parking	Access	Toilets	Opening Times/Other Information
<u>Invergarry</u> Primary School 01809 501317 www.highland.gov.uk	On A87	Adjacent			Security System operating

SHOPS

<u>Invergarry</u> Seven Heads Store 01809 501246	North Laggan On A 82 South of Village	Roadside car park		No	
<u>Invergarry</u> Filling Station & Shop 01809 501288	On A82 North of village	Adjacent	 2 steps		


SPORTS AND ACTIVITIES AND PARKS

<u>Invergarry</u> Great Glen Water Park, Loch Oich Bar, Restaurant & Leisure Suite. 01809 501240 www.hoseasons.co.uk/greatglenwaterpark	On A82 South Laggan	Adjacent Dedicated disabled parking			Water Ski Ramp to patio but small step at doorway, bar upstairs.
<u>Invergarry</u> Glengarry Shinty Club	On A87 at West end of village.	Adjacent		No	


ROYBRIDGE

Roybridge is the most easterly village in Lochaber and lies astride the A86 trunk road at the entrance to Glen Roy with its famous parallel roads. It is a popular holiday base with hotels, chalets and caravan facilities.







CHURCH

	Location	Parking	Access	Toilets	Opening Times/Other Information
Roy Bridge St. Margarets Church 01397 712238 www.catholic-church.org.uk	Village Square	Road side			Heavy doors


HALLS

Roy Bridge Memorial Hall 01397 712432 www.highland-glens.co.uk	Village centre	Adjacent Dedicated disabled bay		No disabled toilet	
---	----------------	---------------------------------------	---	--------------------------	--



HOTELS

Roy Bridge Stronlossit Inn 01397 712253 www.stronlossit.co.uk	On A86	Adjacent			Side Door.
Roy Bridge Glen Spean Lodge Hotel [Best Western] 01397 712223 www.bestwestern.co.uk	On A86 East of Roybridge	Gravel			Access to ground floor only
	Location	Parking	Access	Toilets	Opening Times/Other Information
Roy Bridge Roy Bridge Hotel 01397712236 www.hotel-roybridge.co.uk	On A86 in village	Adjacent [gravel]			




POST OFFICE

	Location	Parking	Access	Toilets	Opening Times/Other Information
<u>Roy Bridge</u> Post Office 01397 712216 www.postoffice.co.uk	In Village Hall	Village centre Immediately adjacent			Mon. – Fri. 1000 – 1700 Closed Saturday/Sunday


RESTAURANTS

<u>Roy Bridge</u> Bridge of Roy Restaurant 01397 712326 www.hotel-roybridge.co.uk	A86	Adjacent [compacted gravel]			
---	-----	-----------------------------------	---	---	--

SCHOOLS & COLLEGES

<u>Roy Bridge</u> Primary 01397 712212 www.highland.gov.uk	Off the main road	Adjacent	Small step at side door		
<u>Roy Bridge</u> Outreach Centre 01397 712364	Taigh Na Sgoile Bunroy Road	Behind School			Multipurpose Community Centre



SHOPS

<u>Roy Bridge</u> V.G. Local 01397 712216	Village Square	Adjacent Gravel		No	1 shallow step.
---	----------------	--------------------	---	----	-----------------

SPEAN BRIDGE

Spean Bridge is a rapidly expanding village 10 miles north of Fort William at the major A82[Inverness] and A86 [Newtonmore] junction. The village supports a railway station, tourist information centre, woollen mill and has important heritage connections as a World War II Commando training area.







CHURCHES

	Location	Parking	Access	Toilets	Opening Times/Other Information
<u>Spean Bridge</u> Church of Scotland 01397 702297 www.churchofscotland.org.uk	Kilmonivaig Off A82	Adjacent Dedicated disabled bay		No disabled toilets	Loop system
<u>Spean Bridge</u> St. Josephs R C www.catholic-church.org.uk	Corriechoillie Road	Adjacent			Access at side - good

HALLS

<u>Spean Bridge</u> Community Centre	Altour Road	Adjacent		Disabled toilets	
---	-------------	----------	---	---------------------	--


HOTELS

<u>Spean Bridge</u> Spean Bridge Hotel 01397 712250	On A82	Adjacent			
<u>Spean Bridge</u> Anoach Mor Hotel 01397 712351 www.aonachmorhotel.co.uk	On A82	Adjacent			Side door – steep ramp.
<u>Spean Bridge</u> Letterfinlay Lodge 01397 712622 www.letterfinlay.co.uk	By Loch Lochy on A82	Adjacent			No accessible bedrooms


HOTELS [contd]

	Location	Parking	Access	Toilets	Opening Times/Other Information
<u>Spean Bridge</u> Corriegour Lodge Hotel 01397 712685 www.corriegour-lodge-hotel.com	On A 82 Loch Lochy	Adjacent			Accessible bedrooms

POLICE STATION

<u>Spean Bridge</u> Police Station 01397 712222 www.northern-police.uk	Spean Crescent	Outside		No	
---	-------------------	---------	---	----	--



POST OFFICE

<u>Spean Bridge</u> Post Office 01397 712221 www.postoffice.co.uk	On A82	Adjacent			Mon, Tue, Thurs, Fri 9-1 & 2-5 Wed & Sat 9-1pm
--	--------	----------	---	--	---













PLACES OF INTEREST AND VISITOR ATTRACTIONS

<u>Spean Bridge</u> Woollen Mill 01397 712260 www.ewm.co.uk	On A82	Adjacent			Tourist Shop
<u>Spean Bridge</u> Commando Memorial	On A 82	Adjacent		No	No facilities



RESTAURANTS, CAFES AND BARS

<u>Spean Bridge</u> Russell's Bistro 01397 712335	Roy Bridge Road	Adjacent Loose gravel			
---	--------------------	--------------------------	---	---	--


RESTAURANTS, CAFES AND BARS [contd]

	Location	Parking	Access	Toilets	Opening Times/Other Information
<u>Spean Bridge</u> Little Chef 01397 712297 www.littlechef.co.uk	On A82 West of village	Adjacent			Open all year
<u>Spean Bridge</u> Old Station Restaurant 01397 712535 www.oldstationrestaurant.co.uk	Station Road	Adjacent			
<u>Spean Bridge</u> Aonach Mor Hotel 01397 712351 www.aonachmorhotel.co.uk	On A82	Adjacent			Side door - steep ramp.
<u>Spean Bridge</u> Old Pines Restaurant with Rooms 01397 712324 www.oldpines.co.uk	Off A 82 On Gairloch Road	Adjacent			
<u>Spean Bridge</u> Letterfinlay Lodge 01397 712622 www.letterfinlay.co.uk	By Loch Lochy on A82	Adjacent			
<u>Spean Bridge</u> Corriegour Lodge Hotel 01397 712685 www.corriegour-lodge-hitel.com	On A 82 Loch Lochy	Adjacent			


SCHOOLS & COLLEGES

<u>Spean Bridge Primary</u> 01397 712211 www.highland.gov.uk	Tirindrish Road Spean Bridge	Adjacent 3 dedicated disabled bays			
---	------------------------------------	---------------------------------------	---	---	--

SHOPS

	Location	Parking	Access	Toilets	Opening Times/Other Information
<u>Spean Bridge</u> SPAR Shop 01397 712230	On A82	Adjacent Disabled Parking		No	Narrow ramp.

TOILETS

<u>Spean Bridge</u> 01397 712260 www.ewm.co.uk	At rear of Spean Bridge Woollen Mill	Adjacent		Disabled toilet	
---	--	----------	---	--------------------	--

TOURIST INFORMATION CENTRES

<u>Spean Bridge</u> 01397 712576	Spean Bridge Woollen Mill	Adjacent			Summer - 9.00am - 6.00pm Winter -10.00am - 5.00pm
-------------------------------------	------------------------------	----------	---	--	--



TOMDOUN

Formerly an important junction on the main road to Skye; now a very attractive but remote and scattered rural township, specialising in fishing and walking.



CHURCHES

<u>Tomdoun</u> Church of Scotland 01320 336210 www.churchofscotland.org.uk	12 miles west of Invergarry	On road; informal	Steep Climb	no toilets	
--	--------------------------------	----------------------	-------------	------------	--

HOTEL

Tomdoun Hotel & Sporting Lodge 01809 511218	Approx. 12 miles west of Invergarry	Adjacent to entrance.			On step at doorway
---	---	--------------------------	---	---	--------------------

RESTAURANTS

Tomdoun Hotel Seafood Restaurant	Approx. 12 miles west of Invergarry	Adjacent to entrance.			On step at doorway
-------------------------------------	---	--------------------------	---	---	--------------------